

Timetable

Monday to Friday

Buses towards the City Centre

Middleton Boulevard	0940	1040	1140	1240	1340	1440	1540
Sutton Passeys Crescent	0943	1043	1143	1243	1343	1443	1543
Farndon Green	0946	1046	1146	1246	1346	1446	1546
Orston Drive, Harby Drive	0950	1050	1150	1250	1350	1450	1550
QMC, Derby Road	0955	1055	1155	1255	1355	1455	1555
Lenton Boulevard, Derby Road	0958	1058	1158	1258	1358	1458	1558
Castle Marina Retail Park	1003	1103	1203	1303	1403	1503	1603
Maid Marian Way	1008	1108	1208	1308	1408	1508	1608
Victoria Centre clock	1012	1112	1212	1312	1412	1512	1612

Buses from the City Centre



Victoria Centre clock	1015	1115	1215	1315	1415	1515	1625
City, Mount Street	1020	1120	1220	1320	1420	1520	1630
Collin Street	1022	1122	1222	1322	1422	1522	*
Castle Marina Retail Park	1030	1130	1230	1330	1430	1530	*
Lenton Boulevard, Derby Road	1033	1133	1233	1333	1433	1533	1635
QMC, Derby Road	1036	1136	1236	1336	1436	1536	1638
Middleton Boulevard	1040	1140	1240	1340	1440	1540	1640
Sutton Passeys Crescent	1043	1143	1243	1343	1443	1543	R
Farndon Green	1046	1146	1246	1346	1446	1546	R
Orston Drive, Harby Drive	1050	1150	1250	1350	1450	1550	R

- R** Serves these stops on-request
- *** This journey runs directly via Derby Road and does not serve these stops

Get in touch...

For journey planning visit...
www.robinhoodnetwork.co.uk/jp

CT4N
(0115) 986 3355
enquiries@ct4n.co.uk
www.ct4n.co.uk

follow us...
 @Transport_Nottm
 TransportNottm

.....
 To request this information in an alternative format, please call: (0115) 876 4665

Helpful?
 Nottingham City Council welcomes your comments or suggestions about this leaflet. You can write to us at:
 Public Transport Team,
 Loxley House, Station Street,
 Nottingham. NG2 3NG
public.transport@nottinghamcity.gov.uk



Effective from 3rd September 2018



Only £1 per trip

on any linkbus service with Robin Hood PAYG

Pick up your Robin Hood card from one of the on-street ticket machines.



robinhoodnetwork.co.uk

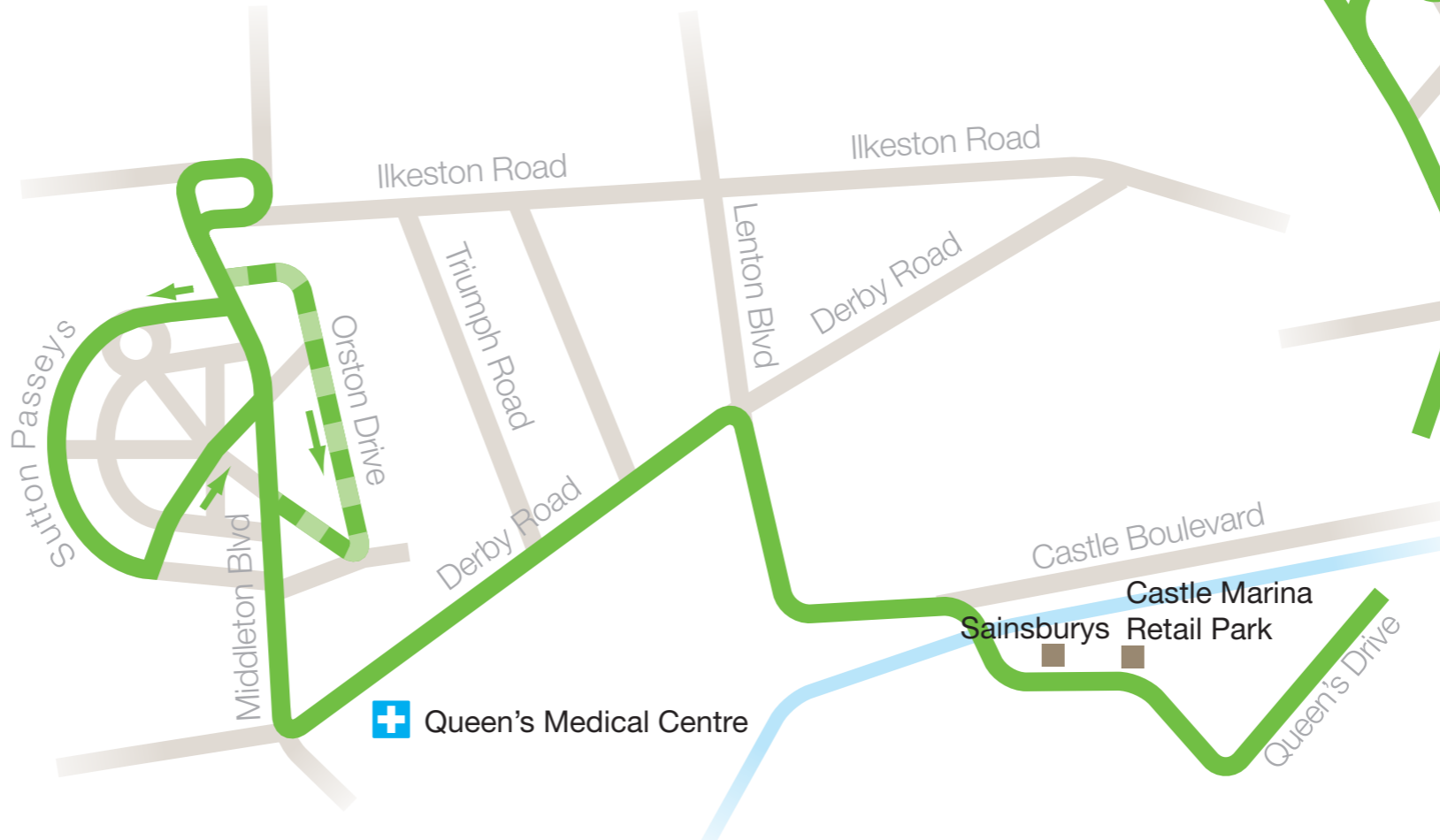
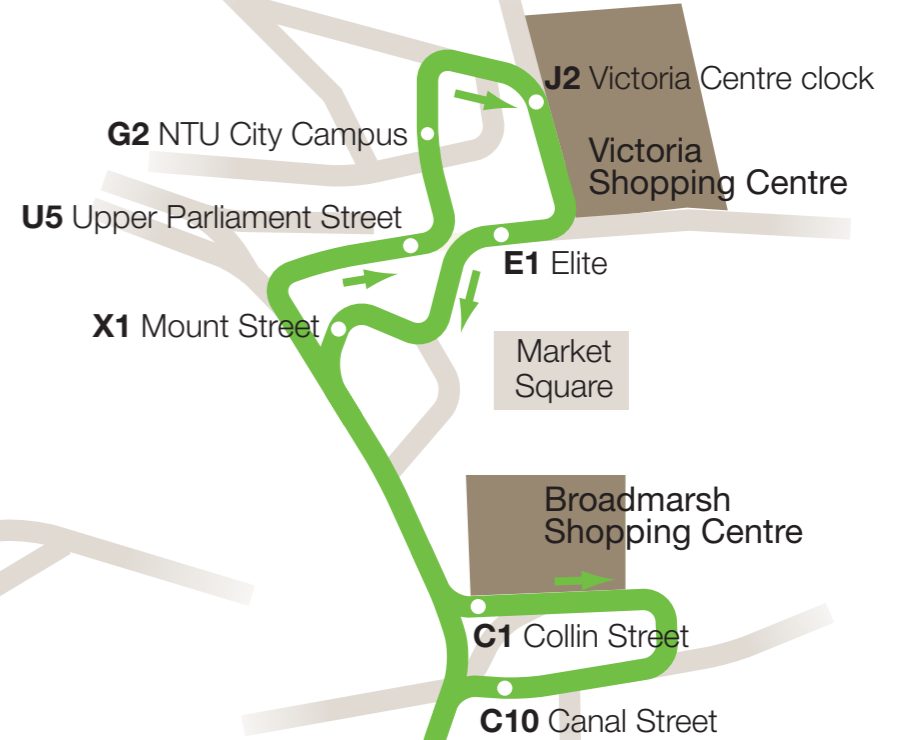
Route



Locallink will follow the route shown below and use all bus stops on the route shown in a solid green, other sections of the route are:

Hail and Ride

The Orston Drive and Dorket Drive sections of this route are Hail and Ride. This means that buses will stop where requested **but only where it is safe to do so**. To catch the bus simply signal the driver by holding your arm out.

City Centre Stops



-  Locallink Route
-  Hail and Ride in these areas

Concessionary cards

Concessionary pass holders may travel free of charge (as per scheme conditions) along the full route.

Robin Hood Season card

If you travel regularly on several different operators, a Robin Hood season ticket might be a better fit for you. For more information on Adult, under 19 and student options please visit robinhoodnetwork.co.uk/season

Robin Hood Pay-As-You-Go cards (PAYG)

Pick up your Robin Hood PAYG card from one of the ticket machines near your stop and start saving money on single and day ticket fares. For more information about PAYG please visit robinhoodnetwork.co.uk/PAYG

